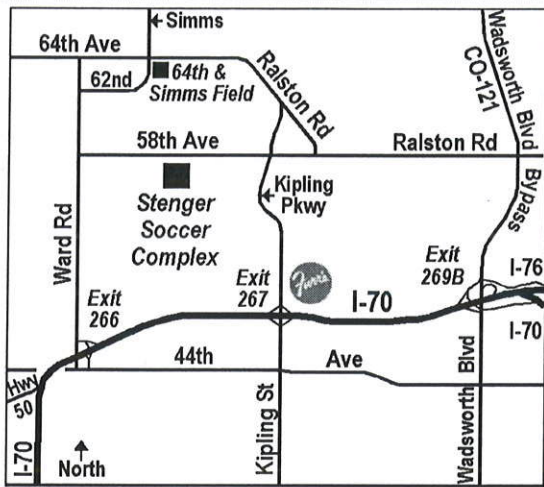





Stenger Soccer Complex (Arvada, CO)

soccerfieldsofcolorado.com





Directions to 11200 W 58th Ave

Maps and directions should only be used as a guide. Always obey traffic laws!

1. From **I-70** exit 267, north on **Kipling St** (1.2 miles) to **58th Ave**. 2. West (left) on **58th Ave** (.5 miles) **Stenger Soccer Complex**.

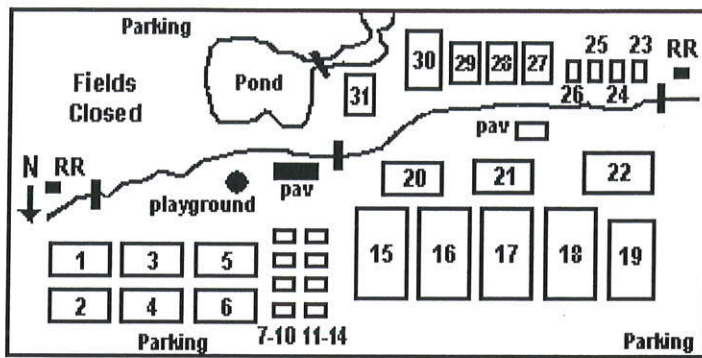
1. From **I-70** exit 266, north on **Ward Rd** (1.7 miles) to **58th Ave** (eastbound I-70 off-ramp takes you onto 44th Ave for a 1/2 block before getting to Ward Rd).


2. East (right) on **58th** (1 mile) to **Stenger Soccer Complex**.

1. From Boulder (Table Mesa Rd), southeast on **US-36/Den-Bldr Tpk** (4 miles) to **McCaslin Blvd** (Superior exit). 2. South (right) on **McCaslin Blvd** (3.4 miles) to **CO-128**. 3. East (left) on **CO-128** (.2 miles) to **Indiana St**. 4. South (right) on **Indiana St** (6.7 miles) to **64th Ave**. 5. East (left) on **64th Ave** (1.4 miles) to **Ward St**. 6. South (right) on **Ward St** (.7 miles) to **58th Ave**. 7. East (left) on **58th Ave** (.7 miles) to **Stenger Soccer Complex**.

1. From **US-36/Den-Bldr Tpk** (Broomfield exit), south on **CO-121/Wadsworth Pkwy** (8.1 miles) to **Ralston Rd/58th Ave** (Look for the Rt 121 S sign. There is not a sign for Wadsworth Pkwy) (US-36 & Rt 121 Wadsworth Pkwy not shown on map)

2. West (right) on **Ralston Rd/58th Ave** (2.5 miles) to **Stenger Soccer Complex**.



~~ **All you can eat buffet**
Open 11am - 8pm
Only minutes away!!!
From Stenger, east on 58th .5 mi
South (right) on Kipling 1.2 mi
Furrs will be on your left
NE corner of Kipling & 49th~~